









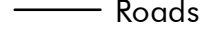









# Pleasant Hill Lake

-  Beach
-  Boat Ramp
-  Boat Swimming Area
-  Camping
-  Dam
-  Handicap Access
-  Marina
-  Park Entrance
-  Parking
-  Danger
-  Roads
-  Trails
-  6mph Zone
-  No Wake Zone
-  Pleasant Hill Lake
-  Public Use Area
-  Restricted Use Area
-  USACE Area



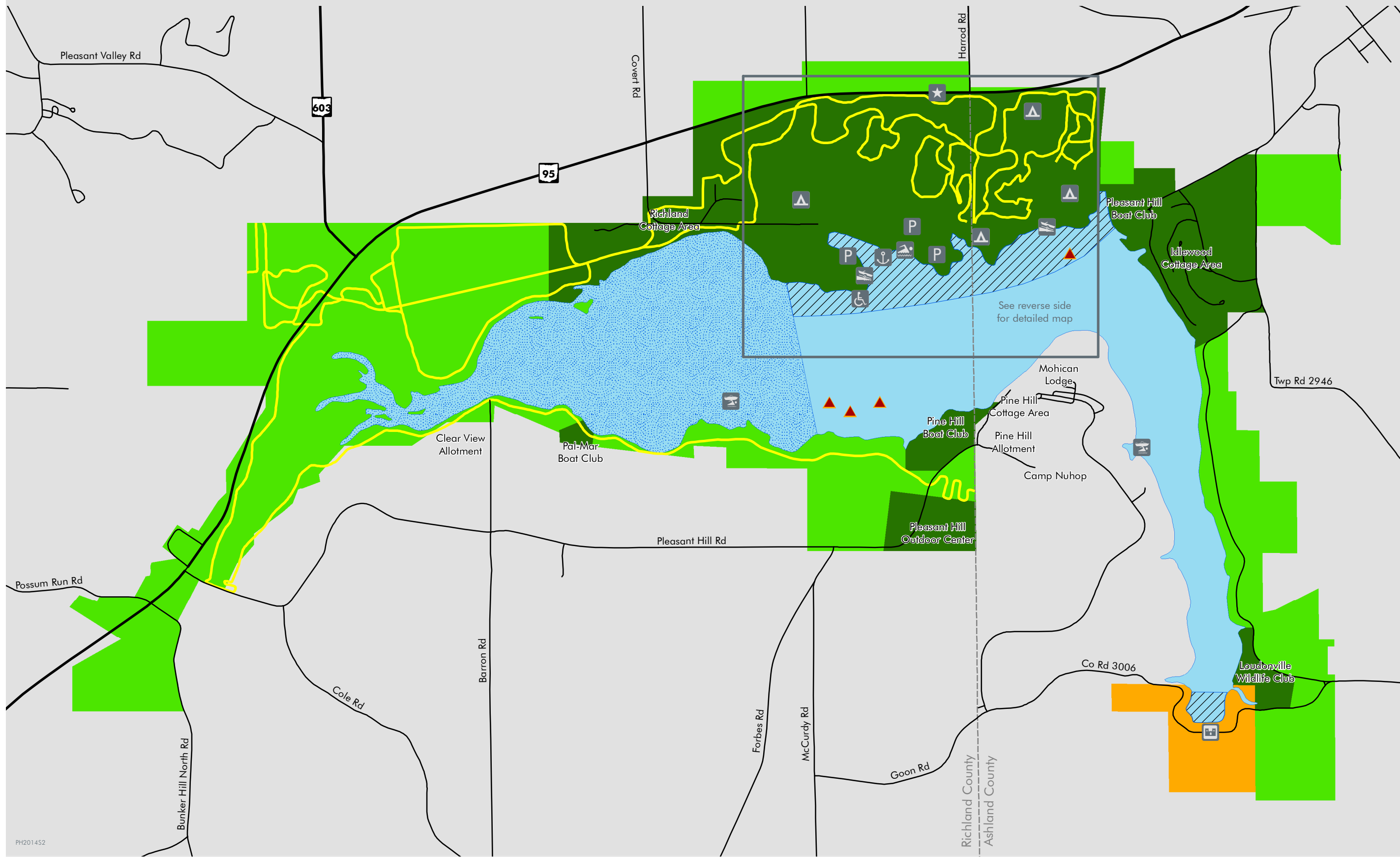
0 0.5 Mile

Sources: OGRIP LBRS, USACE, USGS NHD, MWCD internal data

Map created by Gabriel A. Peck

Map is for informational purposes only.  
Accuracy is neither guaranteed nor implied.

"Restricted Use" refers to residential areas, marinas, parks, campgrounds, or other development on MWCD land with limited public access. Questions concerning restricted use areas should be directed to the MWCD main office.



PH201452